



EVACUATION ALERT # 2

Old Fort Landslide ELECTORAL AREA C

May 21, 2026 at 1200 (12:00 p.m.)

An Evacuation Alert has been issued by Peace River Regional District at the Emergency Operations Centre (EOC) as a precautionary measure until a permanent road access is in place.

Because of the potential danger to life and health, the Peace River Regional District has issued an **Evacuation Alert** for the following areas:

- For all areas east of, but not including, 7711 Old Fort Road

An Evacuation Alert has been issued to prepare you to evacuate your premises or property should it be found necessary. Residents will be given as much advance notice as possible prior to evacuation; however you may receive limited notice due to changing conditions.

WHAT YOU SHOULD DO:

- Locate all family members and designate a meeting area outside the evacuation area, should an Evacuation Order be called while separated.
- Pack essential items such as government-issued ID, medications, eyeglasses, valuable papers (e.g. insurance, credit, and mortgage information), immediate care needs for dependents and, if time and space permits, keepsakes for quick departure.
- Prepare to move disabled persons, children and/or neighbours, if assistance is needed.
- Prepare to take pets with you and move livestock to a safe area (if possible).
- Arrange transportation for all your household members. Fill the gas tanks of personal vehicles. If transportation assistance is needed, call 1-800-670-7773.
- Arrange accommodation for all members of the residence, if possible.
- Wait for an Evacuation Order to be issued before evacuating. Monitor www.prrd.bc.ca for information on evacuation orders and location of Reception Centres.

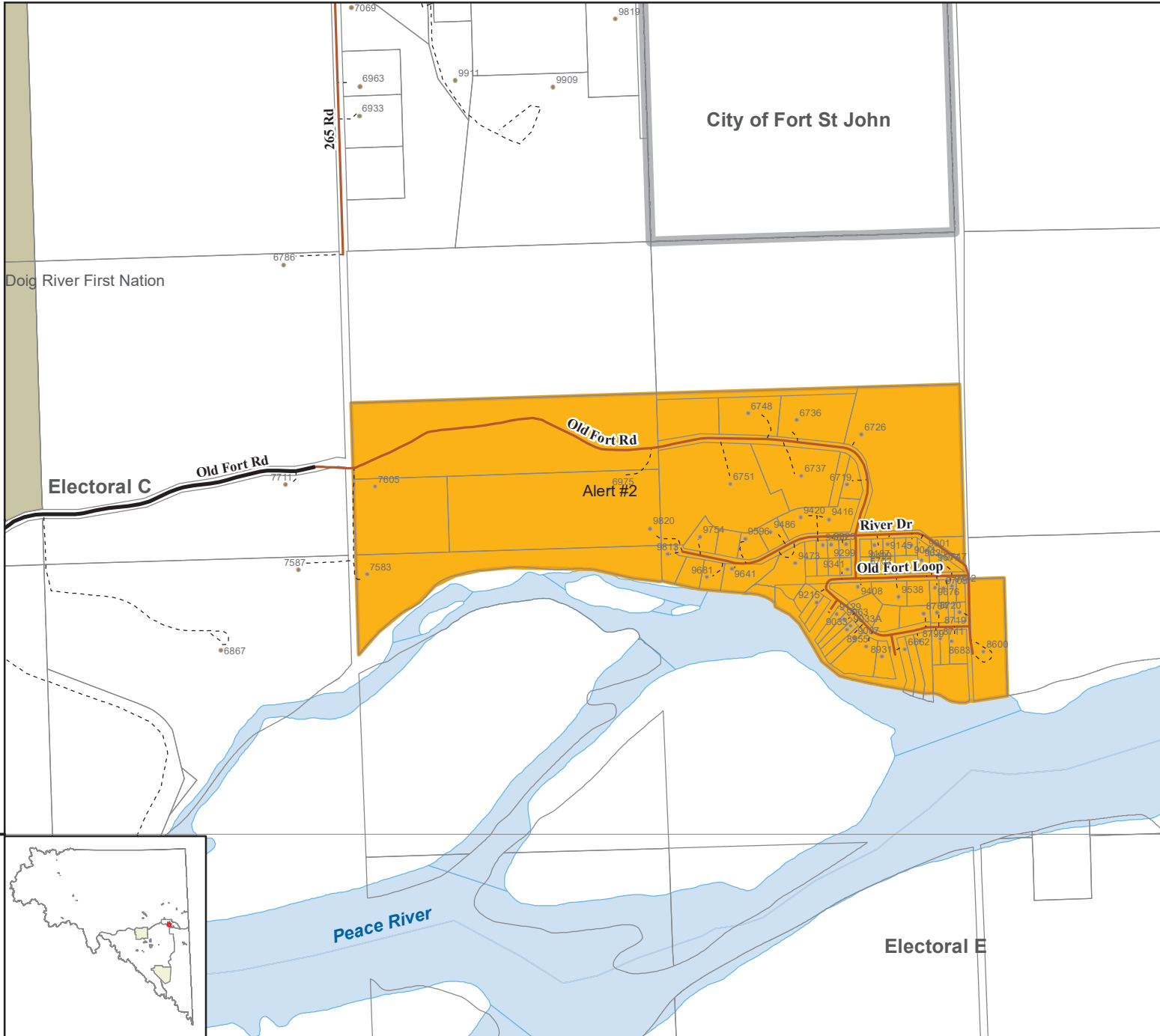
Further information about Evacuation Alerts and Orders, and other important information will be posted at www.prrd.bc.ca and landslide updates are posted at www.drivebc.ca

Brad Sperling, Chair
Peace River Regional District



Peace River Regional District

Evacuation Alert #2 for Old Fort Landslide











1:15,000

0 0.1 0.2 0.4

Kilometers

Thursday, May 21, 2026

-  Evacuation Alert
-  Building/Residence
-  Mile Post
-  Water Feature
-  Electoral
-  Municipal
-  First Nations
-  Lake/River

Compiled and produced by the Peace River Regional District on Thursday, May 21, 2026.

6230000

6230000

