

# Lytton First Nation

DATE: July 31, 2025

TIME: 0800 hrs

## Evacuation Order

Pursuant to Nlaka'pamux jurisdiction and the authority of Lytton First Nation Chief and Council, the **Evacuation Order** for fire K71095 Cantilever Bar wildfire is being issued due to immediate danger to life and safety due to an uncontrolled wildfire to include the following Indian Reserves:

**LYTTON 26A AND SKWAYAYNOPE 26**

**YOU MUST LEAVE THESE AREAS IMMEDIATELY**

### **Evacuation Route:**

Westside evacuation route is north via South Spencer Road to Lytton via the reaction ferry or over the winch spur bridge.

### **Reception Center:**

Lytton First Nation Battlefield Community Hall located at 1756 Battlefield Road, Lytton BC.



PO Box 20  
Lytton, BC  
V0K 1Z0

PHONE 250.455.2304  
WEBSITE [www.lfn.band](http://www.lfn.band)

### **Lytton First Nation ESS support:**

Bobbi McKay at 778-254-9754

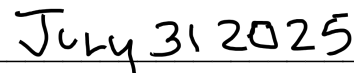
William Dreaver at 778-254-9786

- Take an emergency survival / grab and go kit with you.
- Make sure you take prescription medicines and identification for the entire family.
- Listen to the radio and follow instructions from local emergency officials.
- If you are instructed to do so, shut off water, gas and electricity.
- Make arrangements for your pets. Local emergency officials will advise you.
- Wear clothes and shoes appropriate for the conditions.
- Shut your windows and lock your home.
- Follow the routes specified by emergency officials. Don't take shortcuts. A shortcut could take you to a blocked or dangerous area.
- If you have time, contact others family members letting them know when you left and where you went.
- If you are evacuated, register with the local ESS emergency reception center closest to you.

Further information will be issued when available.



Chief, Lytton First Nation



Date:

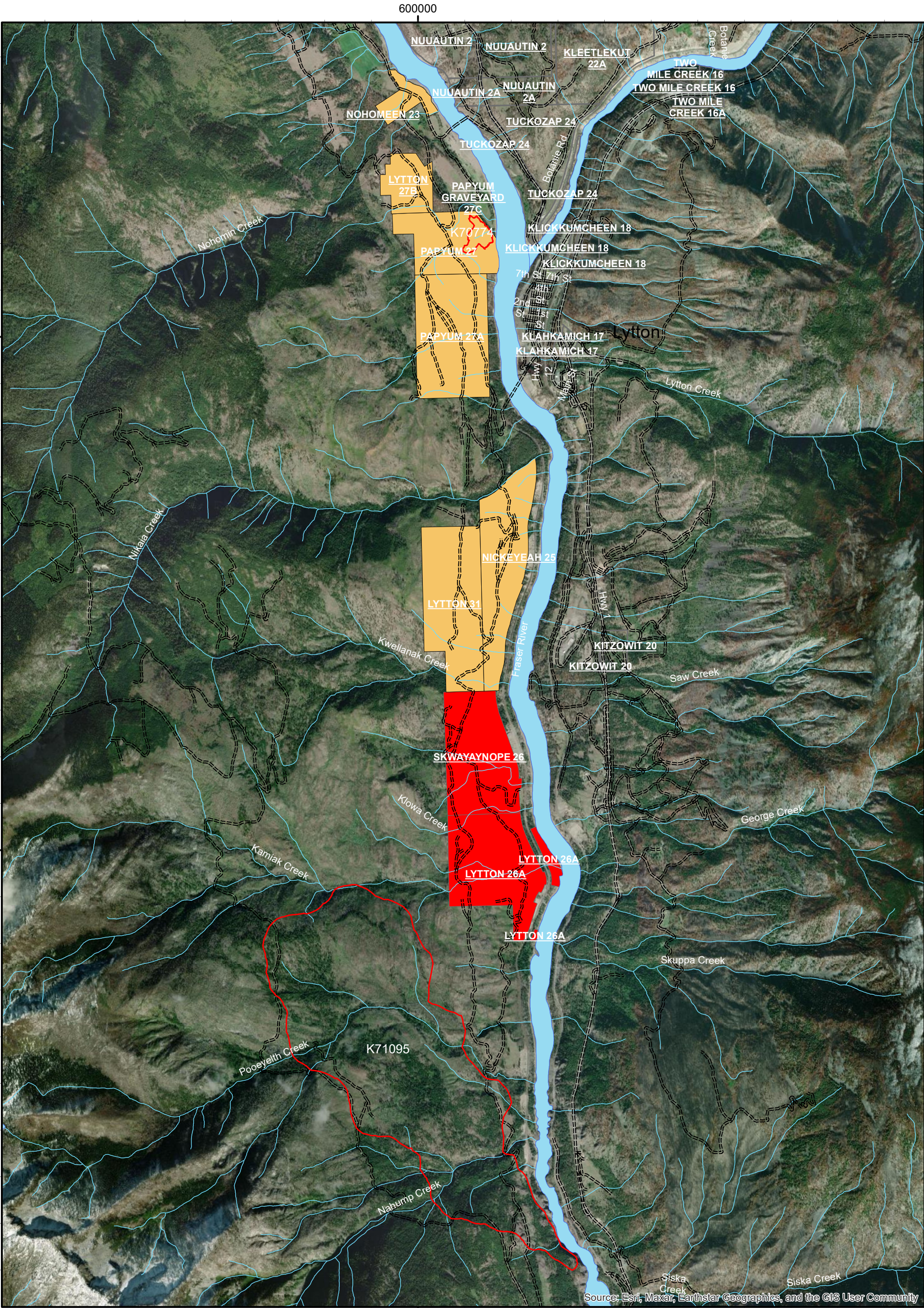
This evacuation order will remain in force until further notice, unless cancelled by order of the Lytton First Nation.




PO Box 20  
Lytton, BC  
V0K 1Z0

PHONE 250.455.2304  
WEBSITE [www.lfn.band](http://www.lfn.band)







**2025 K71095 Wildfire  
Lytton First Nation  
Evacuation Order and Alert Areas**

0

220

440

880

1,320

1,760

Meters

1:35,000

N

E

S

W

Project: LFN K71095 Evac Order and Alert Areas  
Datum: NAD 83  
Projection: UTM Zone 10  
Date: July 31, 2025

**Legend**

July 30 2025\_fire\_polys

2024 Detailed Roads

**2024 LFN Reserves**

Reserve Lands

Evacuation Alert

Evacuation Order