

# Lytton First Nation

DATE: July 28, 2025

TIME: 2045 hrs

## Evacuation Alert

Due to the risk of fire, the Lytton First Nation are urging residents and visitors within the areas listed below to be prepared to evacuate if ordered to do so by emergency officials.

The **Evacuation Alert** areas includes the following Indian Reserves:

**LYTTON 26A, SKWAYAYNOPE 26, LYTTON 31, NICKEYEAH 25, POPYUM 27, POPYUM 27A, LYTTON 27B, NOHOMEEN 23**

*What you should do when an evacuation alert is in effect:*

- Be prepared to be issued an evacuation order.
- Locating all family members or co-workers and designating a safe meeting place in the event that an evacuation order is called.
- Gathering essential items such as medications, eyeglasses, valuable papers (i.e. insurance), immediate care needs for dependants and keepsakes. Have these items gathered and together in one place for a quick departure.
- Consider moving any disabled persons and/or children to a safe area.
- Moving pets and livestock to a safe area.
- Arranging transport for your household members or co-workers in the event of an evacuation order.
- Arranging accommodation for your family if possible. In the event of an evacuation, emergency accommodations will be provided if required.
- Monitoring news outlets for information on the locations of reception centres and the status of evacuation orders.



PO Box 20  
Lytton, BC  
V0K 1Z0

PHONE 250.455.2304  
WEBSITE [www.lfn.band](http://www.lfn.band)

*If you have to evacuate:*

- Take an emergency survival / grab and go kit with you.
- Make sure you take prescription medicines and identification for the entire family.
- Listen to the radio and follow instructions from local emergency officials.
- If you are instructed to do so, shut off water, gas and electricity.
- Make arrangements for your pets. Local emergency officials will advise you.
- Wear cloths and shoes appropriate for the conditions.
- Shut your windows and lock your home.
- Follow the routes specified by emergency officials. Don't take shortcuts. A shortcut could take you to a blocked or dangerous area.
- If you have time, contact others family members letting them know when you left and where you went.
- If you are evacuated, register with the local ESS emergency reception center closest to you.

**EVERY ATTEMPT WILL BE MADE TO PROVIDE AS MUCH ADVANCE NOTICE AS POSSIBLE SHOULD AN EVACUATION BE REQUIRED. CHANGING WEATHER CONDITIONS HOWEVER MAY RESULT IN LITTLE OR NO NOTICE.**

**BE PREPARED !**

This evacuation alert will remain in force until further notice, unless cancelled by order of the Lytton First Nation.



Chief Niakia Hanna  
Lytton First Nation

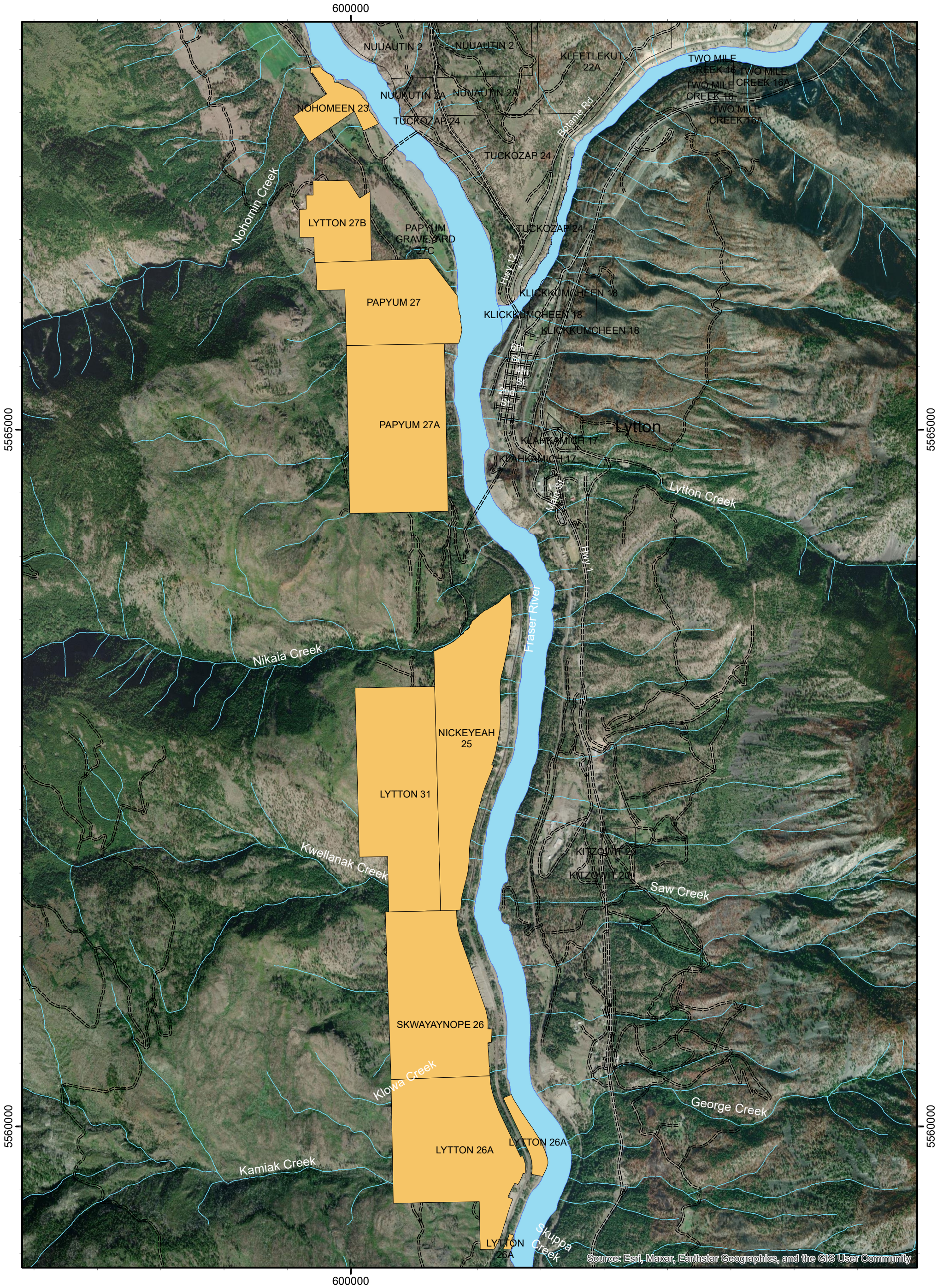
Date: July 28, 2025




PO Box 20  
Lytton, BC  
V0K 1Z0

PHONE 250.455.2304  
WEBSITE [www.lfn.band](http://www.lfn.band)








**2025 K70195 Wildfire  
Lytton First Nation  
Evacuation Alert Areas**

0 160 320 640 960 1,280  
Meters


1:25,000





**Project: LFN K70195 Evac Alert**  
**Datum: NAD 83**  
**Projection: UTM Zone 10**  
**Date: July 28, 2025**

**Legend**

**2024 LFN Reserves**

 Reserve Lands

 Evacuation Alert

 2024 Detailed Roads