



Emergency Management

EMERGENCY OPERATIONS CENTRE

EVACUATION ORDER

Date: July 19, 2024

Time: 15:30hrs

Pursuant to Section 12 (1) of the BC Emergency Program Act an Evacuation Order has been issued by The Regional District of Central Kootenay due to immediate danger to life safety caused by the Nemo Creek One (1) (N51103) and Nemo Creek Two (2) (N51072).

The Royal Canadian Mounted Police and other agencies will be expediting this action in these areas on behalf of the Regional District of Central Kootenay.

The Evacuation Order is in effect for the following areas: Twenty-one (21) waterfront parcels on the western shore of Slokan Lake in the general vicinity of Nemo Creek, including a section of Valhalla Provincial Park.

YOU MUST LEAVE THE AREA IMMEDIATELY and travel to your pre-arranged emergency destination. In the event you do not have one arranged, report to Emergency Support Services (ESS) located at the W.E. Graham Community School at 915 Harold Street in the Village of Slokan. Whether you need support or not, please register yourself and family in person at the Reception Centre, online at https://ess.gov.bc.ca/ or by calling: 1-800-585-9559.

Address: 600 SLOCAN LAKE

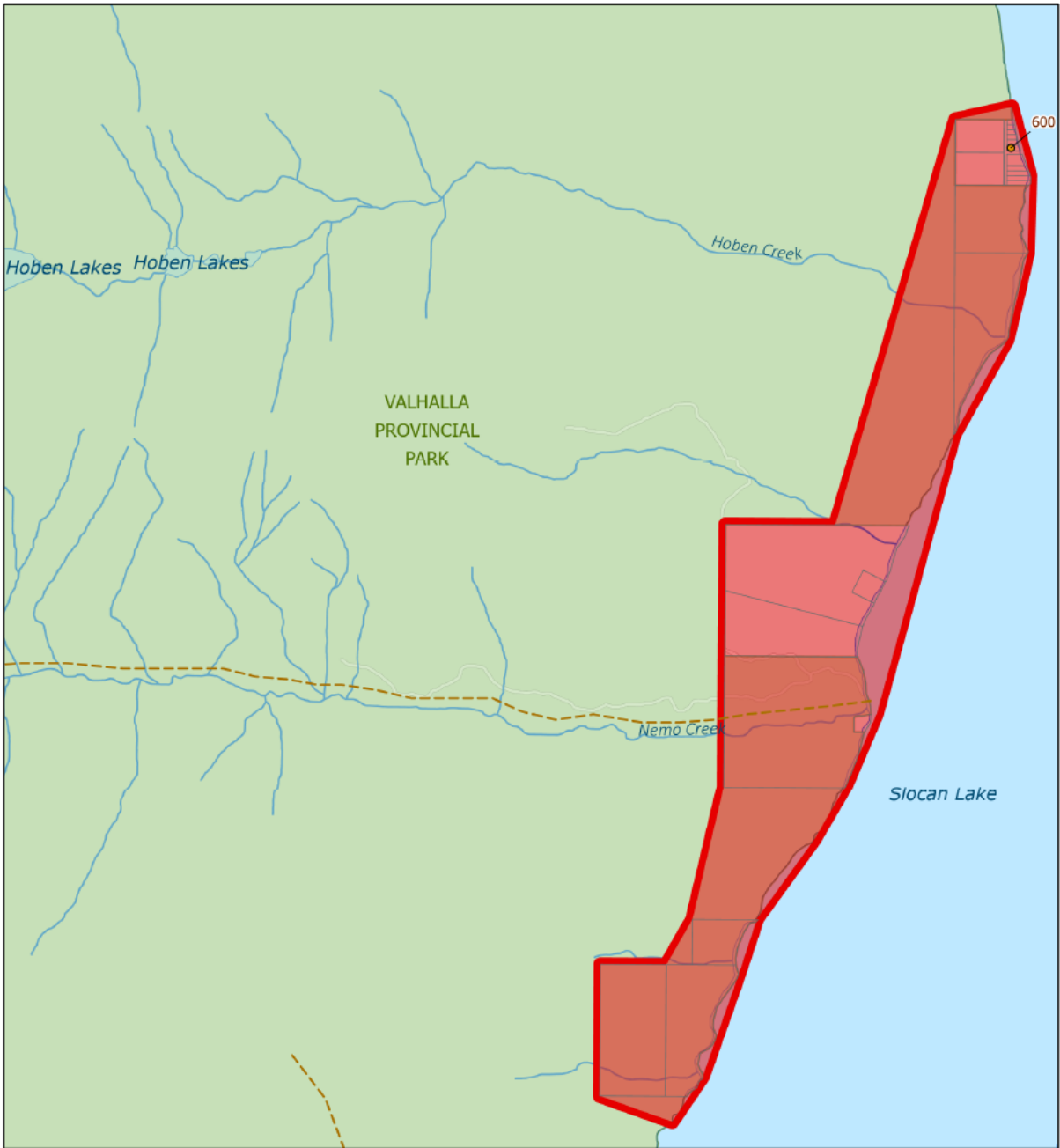
PIDs:

- 031-885-551 014-040-859 017-493-536 014-040-590 017-493-552 007-700-326 017-075-530
005-896-215 008-541-612 014-039-877 024-636-002 014-040-484 014-040-638
007-629-966 017-493-544 014-040-646 014-040-620 012-162-850 014-039-923

[Handwritten signature of Dan Seguin]

Dan Seguin
Director, Emergency Operations Centre






July 19, 2024
Date





**REGIONAL DISTRICT OF
CENTRAL KOOTENAY
EMERGENCY
OPERATIONS CENTRE**

EOC Phone: 250-352-7701 or 1-866-522-7701
 Current Emergency Information:
rdck.ca/EOCinfo
 Register to receive emergency notifications:
rdck.ca/notifications
 To report a flood, landslide, spill or other hazards:
 1-800-663-3456

**Nemo Creek 1 & 2 Wildfires
Evacuation Order**

-  Evacuation Order
-  Civic Address
-  Legal Parcels
-  Stream or Shoreline
-  Trail

Date: 7/19/2024
 Map Scale: 1:31,250

The mapping information shown are approximate representations and should only be used for reference purposes. The Regional District of Central Kootenay is not responsible for any errors or omissions on this map.